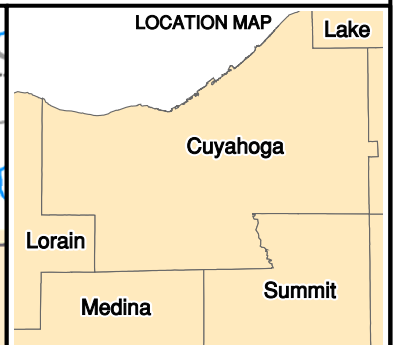
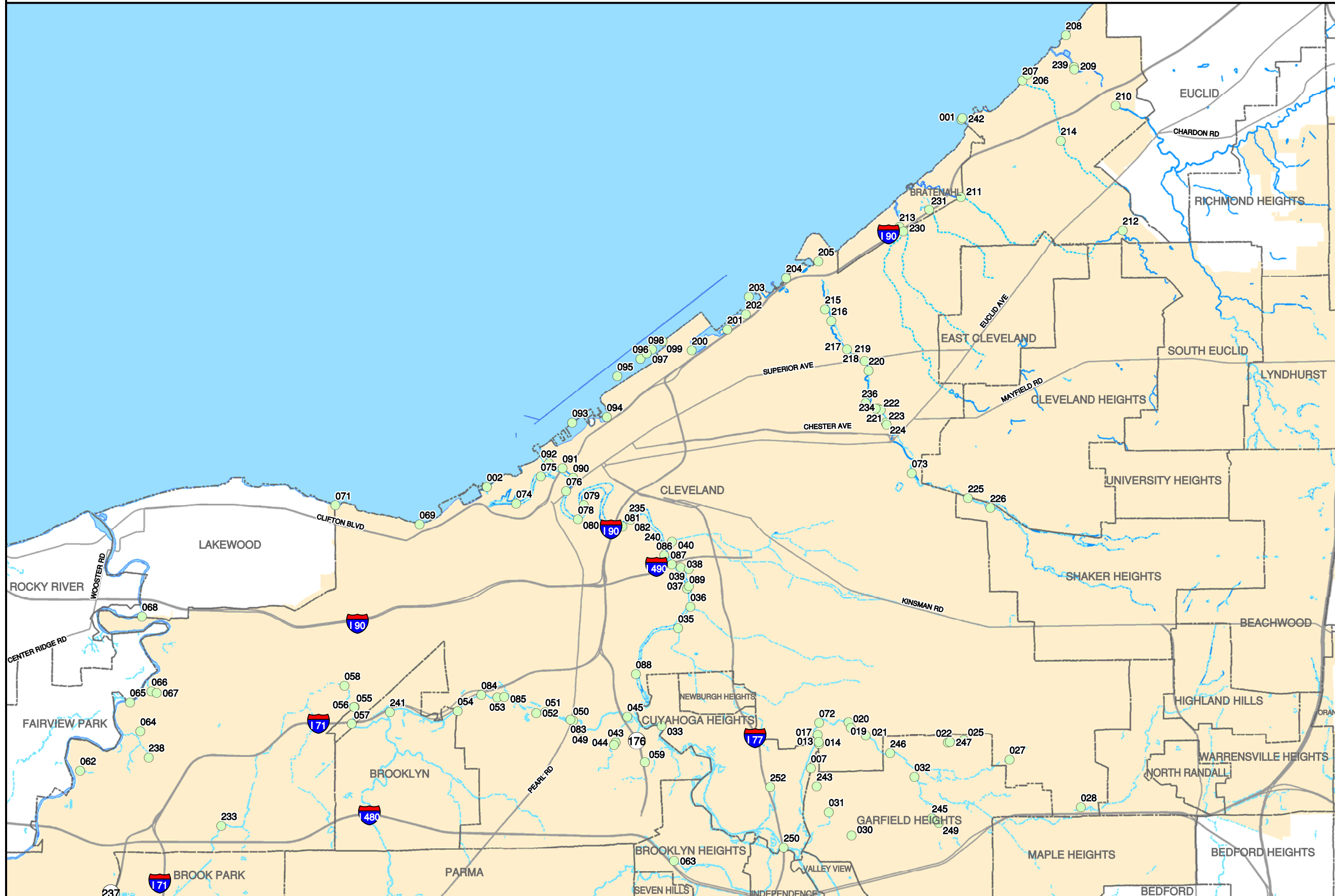



# Northeast Ohio Regional Sewer District

## Combined Sewer Overflow Locations



- Legend**
- CSO Outfalls
  - Major Roads
  - Rivers and Streams
  - Culverted Stream
  - ▭ Service Area Boundaries
  - ▭ Community



This map/data was compiled by the Northeast Ohio Regional Sewer District ("District") which makes every effort to produce and publish the most current and accurate information possible. This map/data was created and compiled to serve the District for planning and analysis purposes. The District makes no warranties, expressed or implied, with respect to the accuracy of this map/data and its use for any specific purpose. The District and its employees expressly disclaim any liability that may result from the use of this map/data. For more information, please contact: Jeffrey Duke, P.E. (Engineering Information & Technology) 3900 Euclid Avenue, Cleveland, Ohio 44115 (216-881-6600).